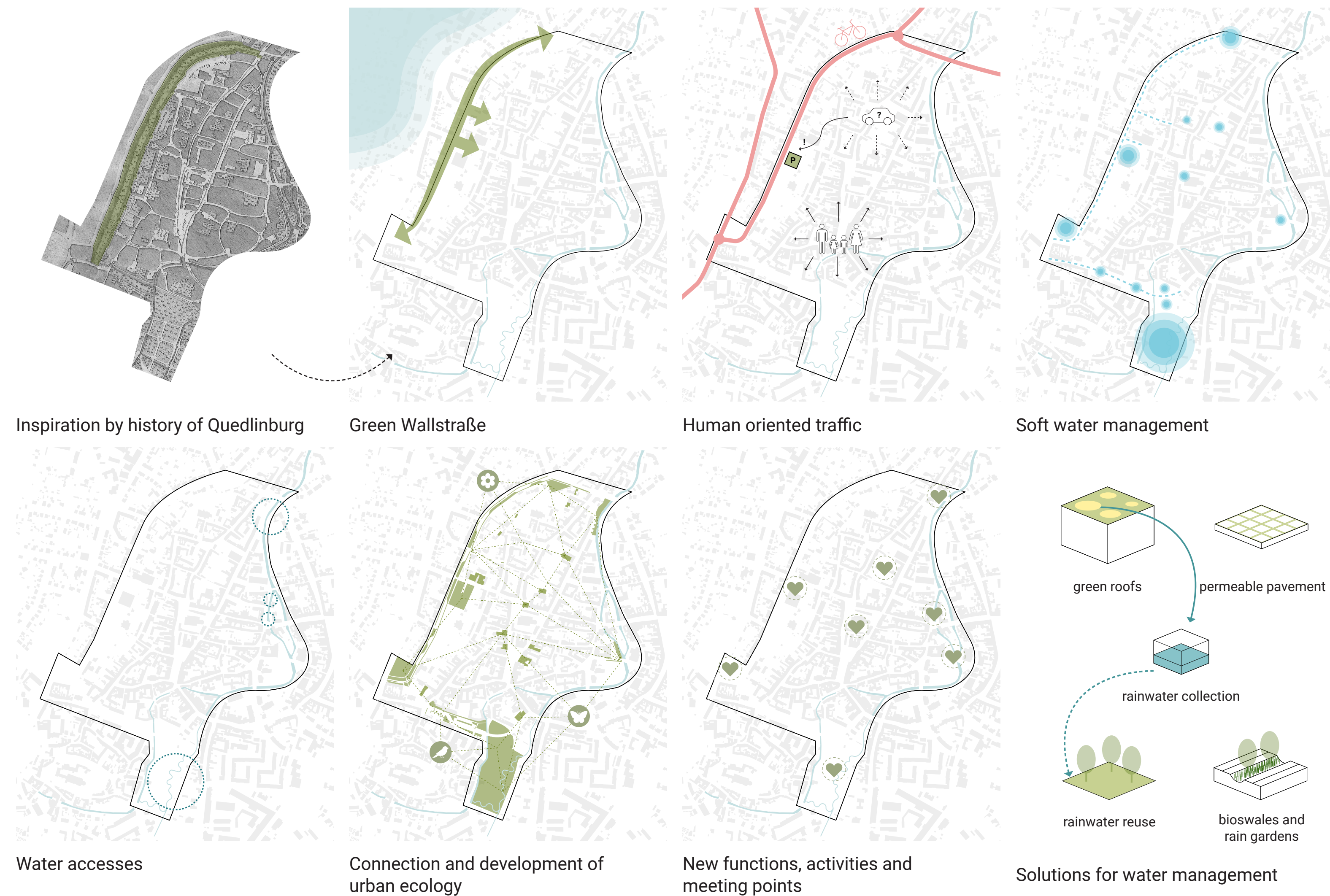
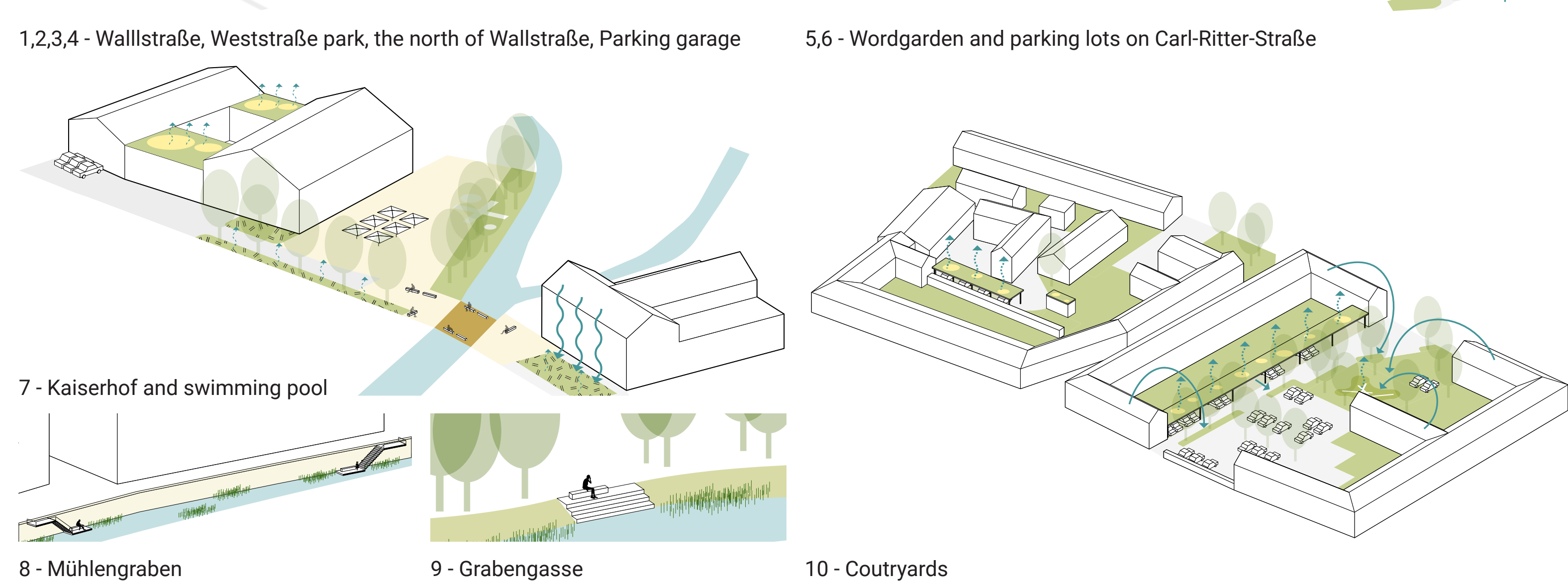



OLD TOWN DESIGN STRATEGY



CATALOGUE OF MEASURES



MARKTKIRCHHOF DEEPENING AREA



- 1 - Wallstraße**
Bioswales and raingardens network.
- 2 - Weststraße Park**
More green connections to green spaces of Wallstraße. Playground with terrain modelations.
- 3 - The north of Wallstraße**
Green area with more permeable surface. Biotope.
- 4 - Parking garage**
300 parking lots for cars and bicycles. Open spaces in front of it with lowered ground. Urban gardens, small park.
- 5 - Wordgarden**
Revitalized and meandered Stiefelgraben. More natural part of the park with new biotope. Urban gardening, sport area and playground near water.
- 6 - Parking lots on Carl-Ritter-Straße**
Green bioswales, new trees.
- 7 - Event House Kaiserhof and swimming pool**
Connecting by wide bridge with the benches for rest, new trees, permeable surfaces.
- 8 - Mühlengraben**
Constructions with benches, coastal benches and stairs to the water. Trees with retention area on the parking lots.
- 9 - Grabengasse**
Urban gardening.
- 10 - Courtyards**
More trees, permeable surfaces and green roofs for residential parking lots. Meeting place for residents.
- 11 - Marktkirchhof**
Rain gardens, benches.

